

# OL Laser version 1.1 Whats new?

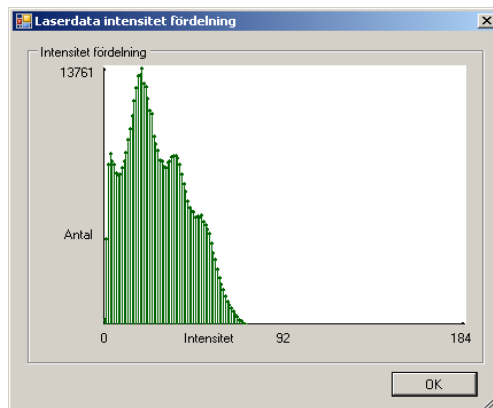
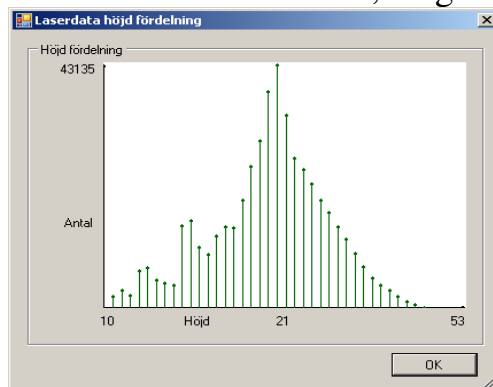


[www.oapp.se](http://www.oapp.se)

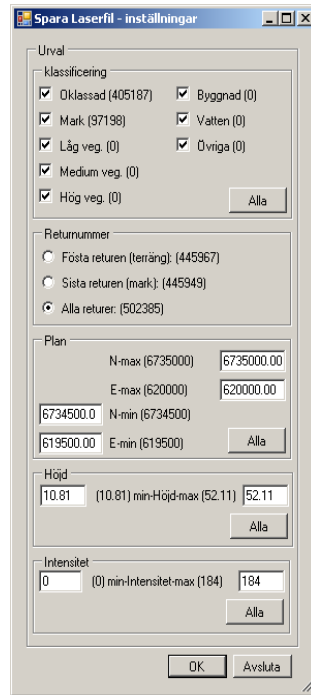
English language suport.




Laserdata Information – Distribution, height and intensity.



Save Laserdatafile – Sort out and save to LAS or textfileformat.



Create image – objectheight.



### Improvements, adjustments, corrections

- Suport for different regional/national computer settings
- Read and write plane textfiles including intensity, returnnumber, number of returns and point classification
- Create Elevation curves corrections
- Save to OCAD file corrections
- Present height and objectheight in statusbar

East: 619832 | North: 6734640 | Markhöjd: 28.65 | Objekthöjd: 4.35